Alpweganlage
Britschli - Alp Rohr.
Gde. Sennwald.

Ausführung 1927-1931.







Galerien

Roh ausgesprengt

Ausgebaut.



Felswand vor der Sprengung der Galerien.



„Der Krummenstein"



Der „Krummenstein" vor und nach dem Felsabsturz am 20. Juni 1929.





Erste und zweite Galeriepartie
(im Bau)

Gesamtansichten.



Eingang zu Tunnel 1



Galerie 1
und Eingang zu Tunnel 2

Galerie 1 (abwärts)



Tunnel 2 (im Bau)



Galerie 1 (Blick ins Rheintal)



Galerie 2



Tunnelausgang 2 (Blick gegen Adamsplatte)



Gesamtansicht.



Sprengobjekt ab
der Galerie.

Installationen für



die Bohrung der 4 heiligen Mine. (Mai 1933.)

Bohrung der 4 löcherigen Mine auf 18m Höhe.



Nach der Sprengung und dem nachgefolgten Schichtenabriss.

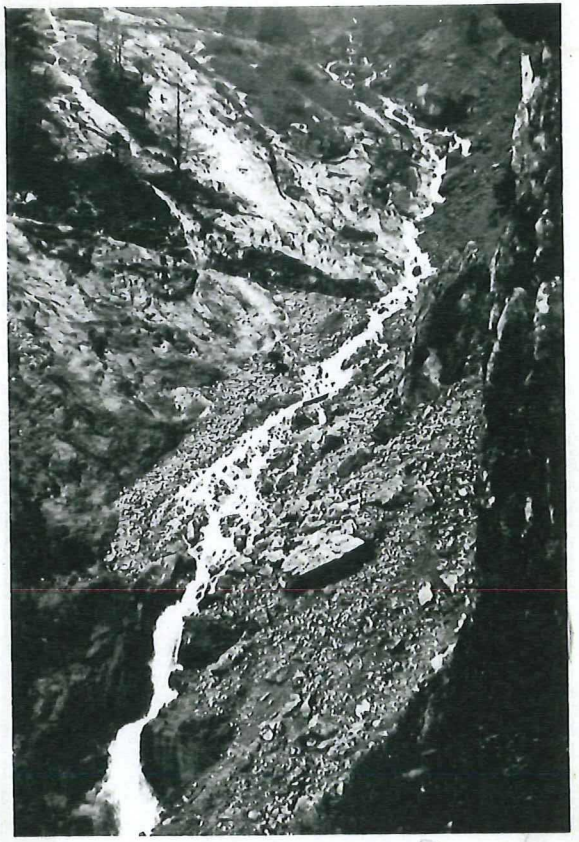

Die Rohrbachschlucht vor und nach der Minensprengung





und dem Schichtabriss.



Die „Adamsplatte" vor und



nach dem Bau.

Rohrbachübergang



Wendeplatte im Rohrwald.



Blick ins Rheintal von
der Rohrwaldkurve aus.



Zweite Traversierung der „Adamsplatte", (Rohrwald - Rüfi)

Talblick vom Rohrbachübergang aus.

Photo v. A. Scherrer, Bauführer,
St. Gallen. Kulturingenieurbüro