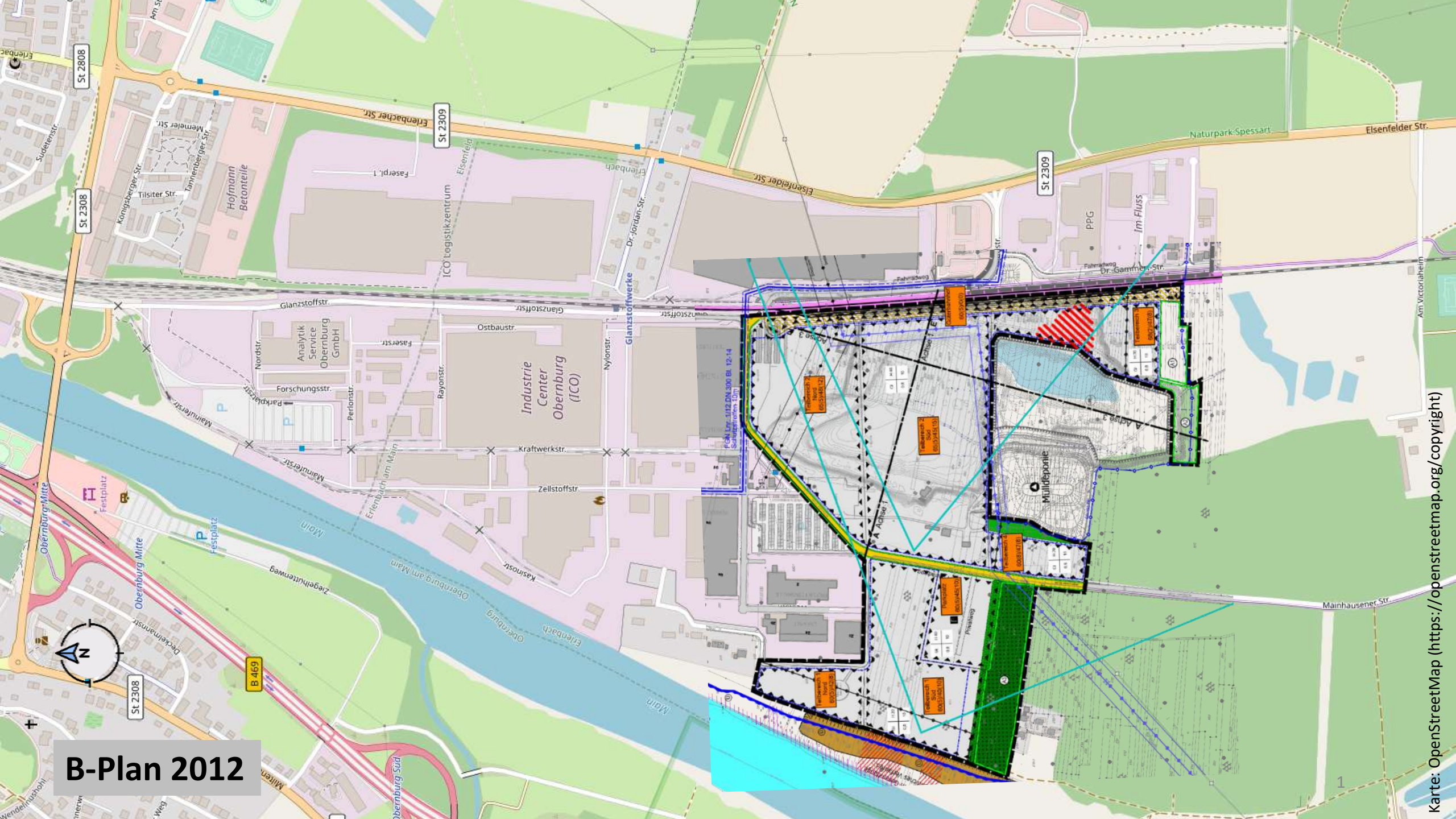

Karte: OpenStreetMap (https://openstreetmap.org/copyright)

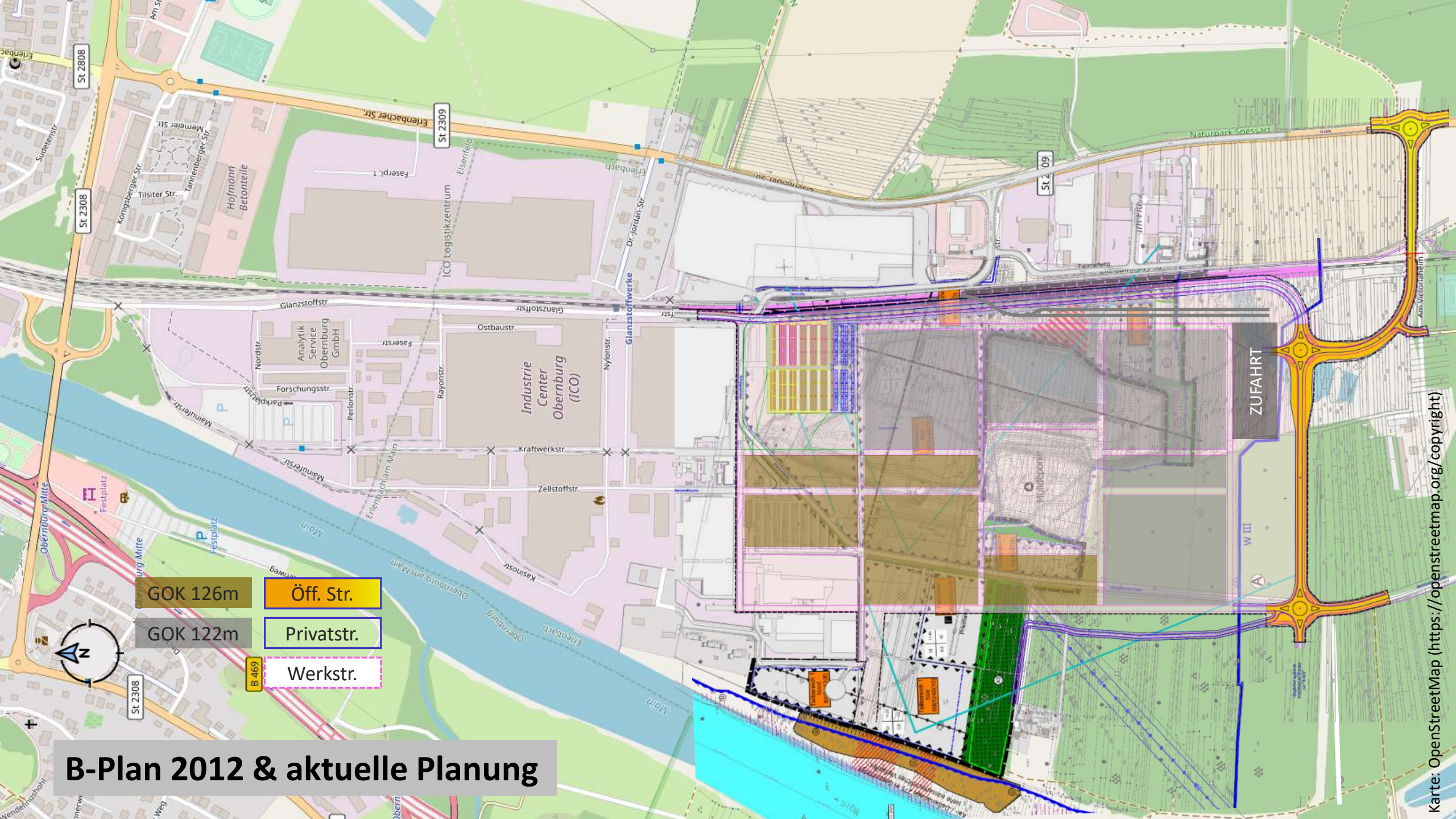

B-Plan 2012 & aktuelle Planung

Karte: OpenStreetMap (https://openstreetmap.org/copyright)

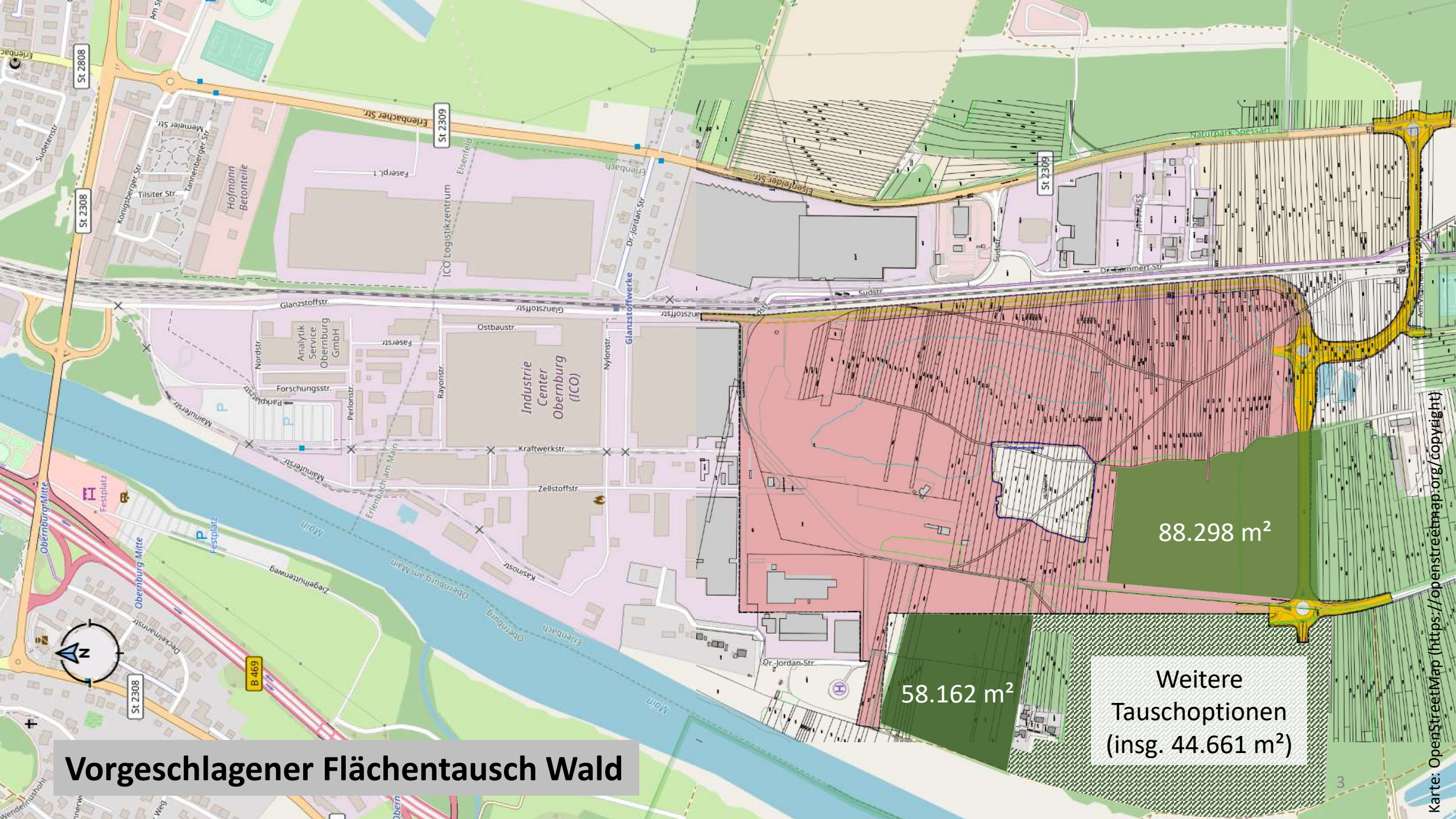

Vorgeschlagener Flächentausch Wald

© Urheberrecht Mainsite GmbH & Co. KG. Verwendung von Inhalten
oder Vervielfältigung nur mit Genehmigung der Mainsite.